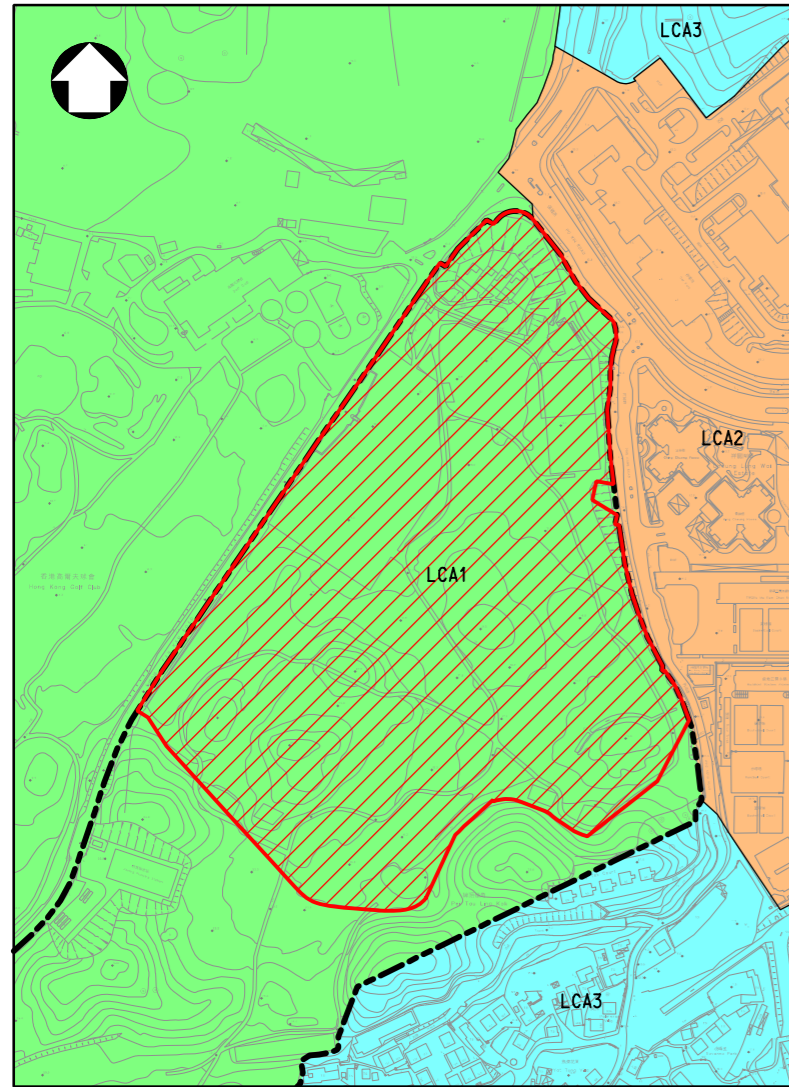
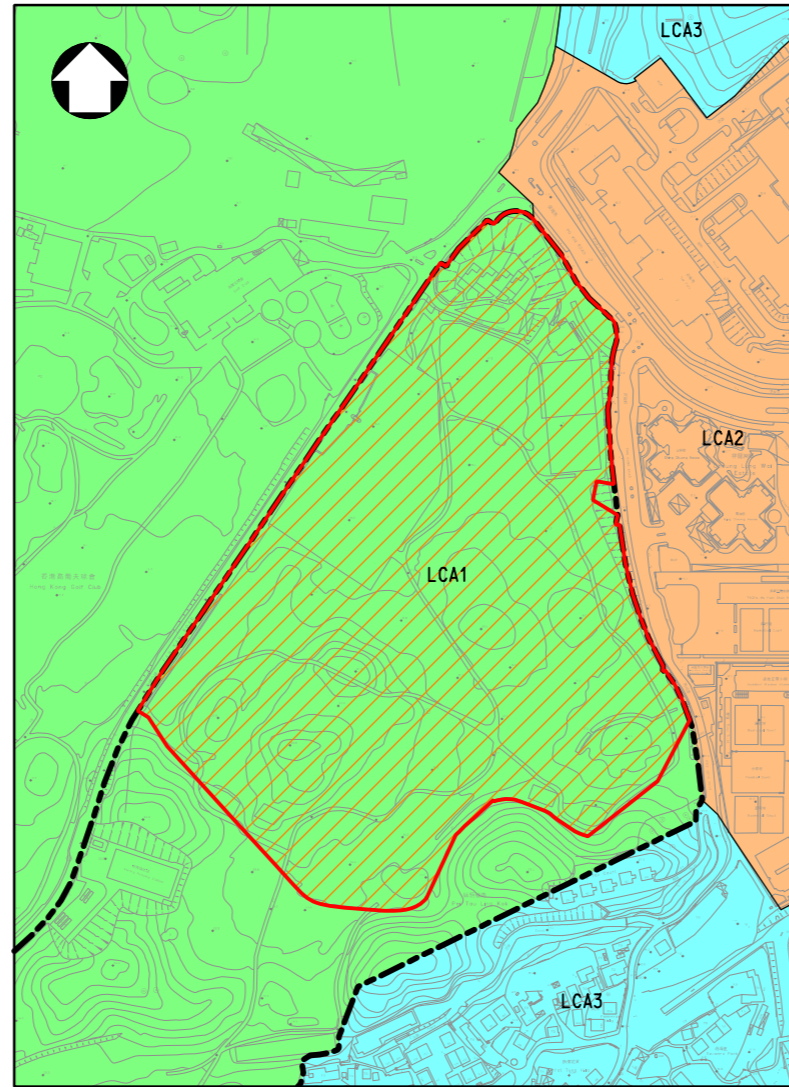


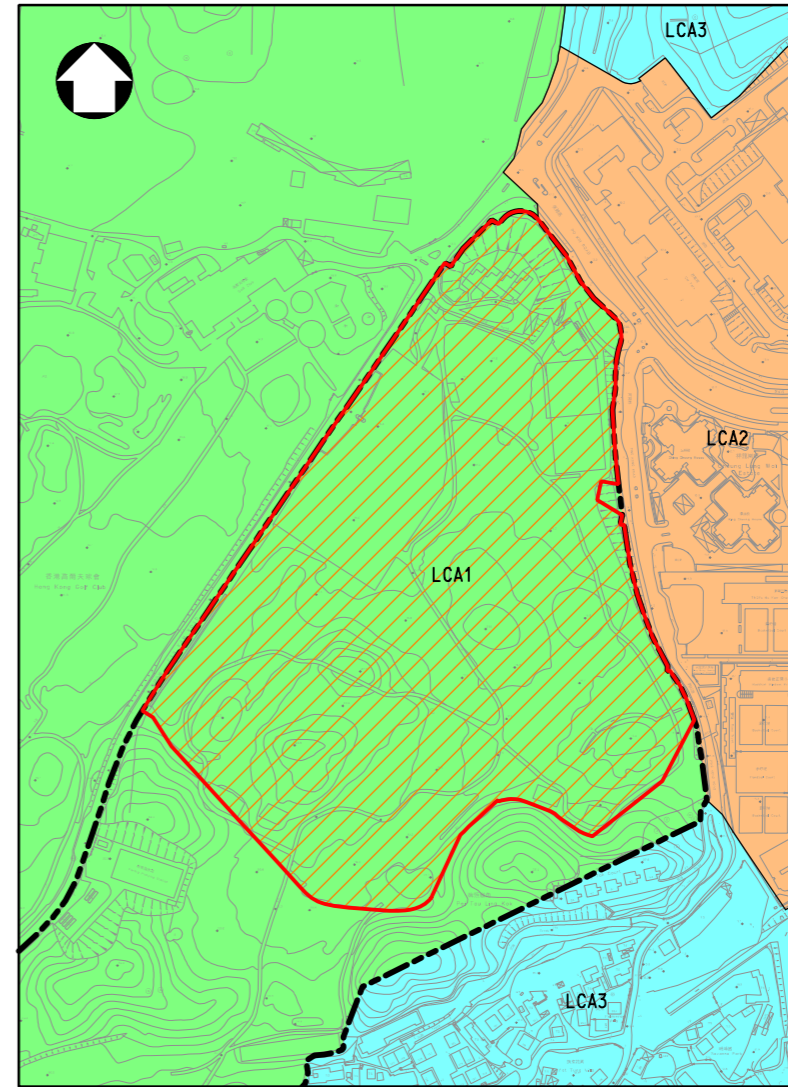
Date : 9/10/2021
 Filename : X:\2514331A_CE17-2019 (FL GOLF COURSE)\06_Issue Record\20210903_EIA Inception Report\CADD\CE17_EIA_Fig_014.dgn



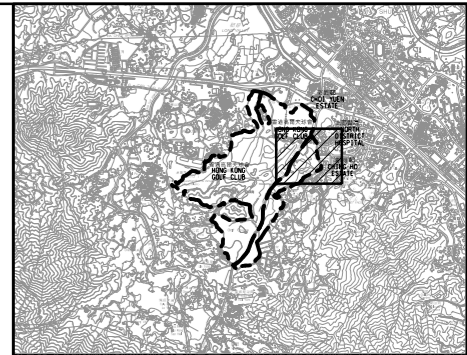
SIGNIFICANCE THRESHOLD OF POTENTIAL LANDSCAPE IMPACT AFTER MITIGATION (CONSTRUCTION)



SIGNIFICANCE THRESHOLD OF POTENTIAL LANDSCAPE IMPACT AFTER MITIGATION (OPERATION - DAY 1)



SIGNIFICANCE THRESHOLD OF POTENTIAL LANDSCAPE IMPACT AFTER MITIGATION (OPERATION - YEAR 10)



KEY PLAN

NOTES :

1. ALL DIMENSIONS ARE IN MILLIMETRES UNLESS OTHERWISE STATED.
2. ALL LEVELS ARE IN METRES (M) AND RELATIVE TO HONG KONG PRINCIPAL DATUM (mPD).

LEGEND :

- POTENTIAL DEVELOPMENT AREA
- PROPOSED PUBLIC HOUSING DEVELOPMENT
- SUBSTANTIAL
- MODERATE

Rev	Description	By	Date

Consultant



Project title
 AGREEMENT NO. CE17/2019 (CE)
 TECHNICAL STUDY ON PARTIAL DEVELOPMENT OF FANLING GOLF COURSE SITE - FEASIBILITY STUDY

Drawing title
 IMPACT IN LANDSCAPE CHARACTER AREA (AFTER MITIGATION)

Drawing no. FIGURE 11.13.4		Rev. -	
Drawn CAD	Date 31/10/19	Checked DL	Approved EW
Scale 1:5000 (A3)	Status -		

© COPYRIGHT RESERVED



土木工程拓展署
 CIVIL ENGINEERING AND DEVELOPMENT DEPARTMENT
 北拓展處
 NORTH DEVELOPMENT OFFICE

